Greater Redmond Area Enterprise Zone

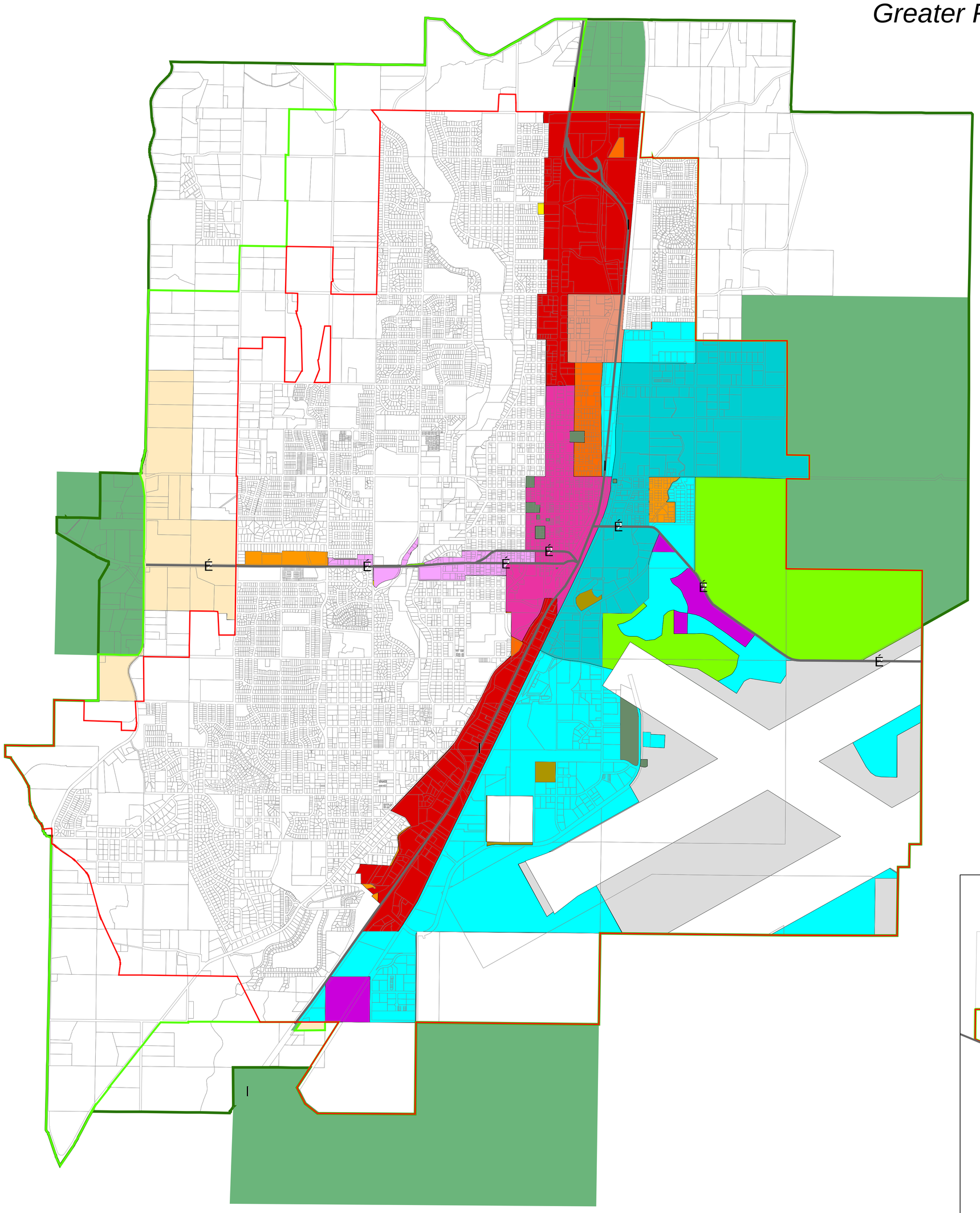

Sisters Enterprise Zone Area by Zone		
ZONE	Acres	SQ Miles
C	76.09	0.12
CH	16.42	0.03
LI	58.14	0.09
LM	5.91	0.01
NSBP	41.42	0.06
PF	33.38	0.05
R-MFSD	15.77	0.02
TC	4.61	0.01
UAR	22.30	0.03
	274.04	0.43
Redmond Enterprise Zone Area by Zone		
ZONE	Acres	SQ Miles
AIRPORT	780.25	1.22
C1	631.23	0.99
C2	230.92	0.36
C3	74.08	0.12
C4	69.69	0.11
C5	84.78	0.13
M1	1110.45	1.74
M2	625.37	0.98
OSPR	564.06	0.88
PARK	17.16	0.03
PF	33.68	0.05
R4	43.72	0.07
R5	61.55	0.10
UH10	170.76	0.27
UNDESIGNATED	2635.17	4.12
	7132.87	11.15
TOTALS	7406.91	11.57

City Limits
Urban Growth Boundary
Urban Reserve Area

1

0 2,500 5,000 7,500 Feet

City of Sisters

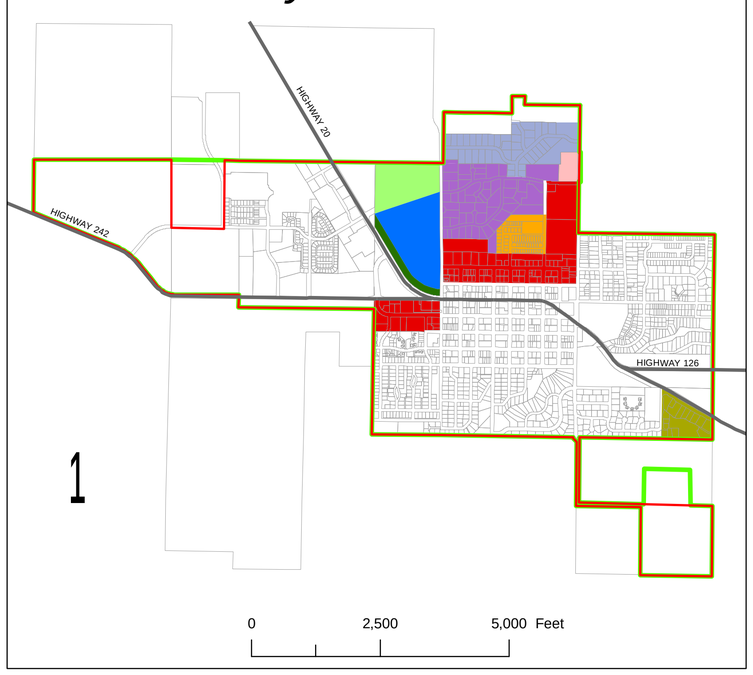

1

0 2,500 5,000 Feet

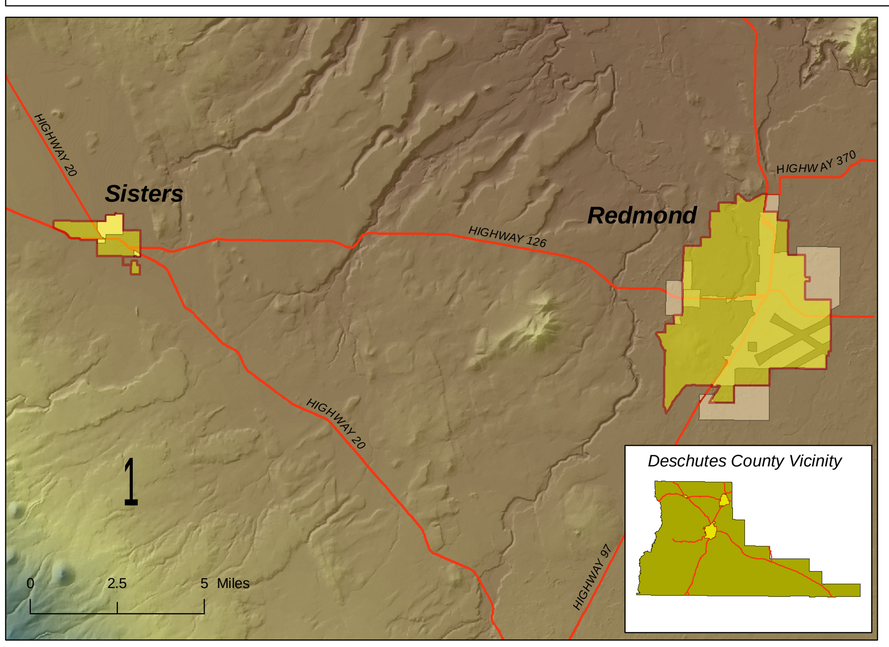

Proposed Greater Redmond Area Enterprise Zone 2009

City of Redmond Legend

- AIRPORT
- C1
- C2
- C3
- C4
- C5
- M1
- M2
- OSPR
- PARK
- PF
- R4
- R5
- UH10
- UNDESIGNATED

City of Sisters Legend

- C
- CH
- LI
- LM
- NSBP
- PF
- R
- R-MFSD
- SRR
- TC
- UAR

2

City of Redmond
Public Works Department

Map Created: March 12, 2009
G:\GISDATA\PROJECTS\CDD\Enterprise Zone\Enterprise Zone.mxd